

Tauranga City Plan Planning Maps Key (1 of 2)















- 1) The rules of this City Plan only apply landward of Mean High Water Springs.
- 2) The Bay of Plenty Regional Council is the consent authority for activities seaward of Mean High Water Springs and for activities on the surface of waterbodies.
- 3) The line of the coast shown on this map represents the position of Mean High Water Springs based on aerial mapping (2007). It does not necessarily represent the current position of Mean High Water Springs.
- 4) The Bay of Plenty Regional Council should be consulted before undertaking any activity in the vicinity of Mean High Water to establish the actual line of Mean High Water Springs.

Planning Zones

	City Centre Zone
	City Centre Waterfront Subzones
	Commercial
	City Living – Mixed Use (CLMU)
	City Living – Mixed Use (CLMR) 19 metre max. height
	City Living – Residential (CLR) 9 metre max. height
	City Living – Residential (CLR)
	Suburban Residential
	Residential Large Lot
	High Density Residential

Planning Zones (continue)

	Port Industry
	Tauriko Industry
	Tauriko Commercial
	Industry
	Rural Residential
	Rural
	Education Centre
	Passive Open Space
	Active Open Space
	Active Open Space (Major)
	Conservation
	Greenbelt







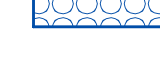
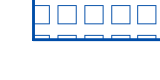




Planning Zones (continue)

	Te Tumu Future Urban
	Rural Marae Community
	Urban Marae Community
	Ngati Kahu Papakainga
	Special Use Baypark
	Wairakei Town Centre (Core)
	Wairakei Town Centre (Fringe)
	Neighbourhood Centre (Wairakei)
	Papamoa East Employment
	Wairakei Residential
	Rail
	Road

1. The rail designation has the underlying zoning of the adjoining zone measured from the centreline of the designation
2. Where the rail designation crosses a public road, the underlying zoning is Road. The rail designation does not cross all public roads.

Road
All Public Roads and Service Lanes are Road Zone

Plan Areas

	Current Erosion Risk Zone (CERZ)
	50 year (2060) Erosion Risk Zone (50 year ERZ)
	100 year (2100) Erosion Risk Zone (100 year ERZ)
	Scheduled Site
	Commercial Plan Area
	High Rise Plan Area
	Medium Rise Plan Area
	Flood Hazard Plan Area
	Special Ecological Area (Category 1)
	Special Ecological Area (Category 2)
	Outstanding Natural Features and Landscapes Plan Area
	Important Amenity Landscapes Plan Area

Tauranga City Plan Planning Maps Key (2 of 2)



- 1) The rules of this City Plan only apply landward of Mean High Water Springs.
- 2) The Bay of Plenty Regional Council is the consent authority for activities seaward of Mean High Water Springs and for activities on the surface of waterbodies.
- 3) The line of the coast shown on this map represents the position of Mean High Water Springs based on aerial mapping (2007). It does not necessarily represent the current position of Mean High Water Springs.
- 4) The Bay of Plenty Regional Council should be consulted before undertaking any activity in the vicinity of Mean High Water to establish the actual line of Mean High Water Springs.

Utilities

Note: While only transmission and key electric lines are identified on the Planning Maps, works in close proximity to these lines can be dangerous. Compliance with the New Zealand Electrical Code of Practice 34:2001 is mandatory for buildings, earthworks and mobile plants within close proximity to all electric lines. Compliance with the Electricity (Hazards from Trees) Regulations 2003 is also mandatory for tree trimming and planting. To discuss works, including tree planting, near electrical lines especially within 20m of those lines, contact the line operator.

Heritage



Built Heritage Site Number
(Refer Heritage Register, Chapter 7)
NOTE: tree canopy and number within it indicates tree(s) on this legal parcel, but not necessarily at the marked location within the parcel.



Notable Tree
(Refer Notable Tree Register, Chapter 6)
NOTE: tree canopy and number within it indicates tree(s) on this legal parcel, but not necessarily at the marked location within the parcel.



Heritage Tree
(Refer Heritage Tree Register, Chapter 7)
NOTE: tree canopy and number within it indicates tree(s) on this legal parcel, but not necessarily at the marked location within the parcel.



Significant Maori Areas

Other Symbols



Legal Parcel Boundary as at Date Printed on Map



Mean High Water Springs



Sub Zone Boundary



Pedestrian Environment Street Frontage



Pedestrian Link Requirement



Coastal Protection Area



Special Noise Rule Applies
(Courtney Road, Bethlehem Town Centre)




Territorial Authority Boundary



High Voltage Transmission Plan Area-Support Structure



High Voltage Transmission Plan Area-Electric Line



High Voltage Transmission Plan Area



Powerco Structure



Powerco Overhead Electric Line



Powerco Underground Cable



Trustpower Structure



Trustpower Electric Line



Gas Transmission Pipeline

Designations



Designated Site Boundary
(other than Road Designation)



Designated Road or Road Widening



Limited Access Road



Designated Site Number
(Refer Appendix 10C:Designations)

Requiring Authority Abbreviations

C	Tauranga City Council
MJ	Ministry for Courts
DR	Department of Corrections
MD	Ministry of Defence
ME	Ministry of Education
MS	Meteorological Service of New Zealand
NP	New Zealand Police
NZTA	New Zealand Transport Agency
PC	PowerCo Limited
RC	New Zealand Railways Corporation
TNZ	Telecom New Zealand Ltd and Telecom Mobile Communications Ltd
TW	Transpower New Zealand Limited
WB	Western Bay of Plenty District Council

Other Abbreviations

AW	Accessway - Zoned Passive Open Space
SL	Service Lane
C.M.A	Coastal Marine Area covered by Regional Coastal Environment Plan