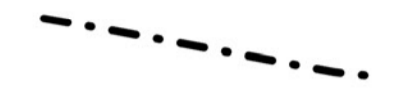


SYMBOLS



Rooding Links



Local Roads



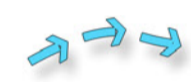
State Highway



Walkway and Cycleway Links



Roundabouts



Stormwater Drain




Stormwater Pond



Water Reservoir



Landscaped Swale and Noise Buffer



School



Active Reserve



Future Neighbourhood Reserve



Escarpment



Sub-Regional Centre



Town Centre



Neighbourhood Centre



Convenience Centre



Building Setback Line



Gas Transmission Pipeline




10m Amenity Planting Strip



Trustpower Structure




Trustpower Electric Line



Urban Growth Area boundary



Boundary line



Landmark Entry Treatment Area

Note: Colours on Urban Growth Plans relate to anticipated land use within the zones identified by the same colours on Zoning Maps.